






CSP 1st week survey photos





CSP 2nd week Awareness photos





Vijayawada - Anaparthi - Hemachandrababu Beach Rd,
Dammakota Andhra Pradesh 521 028 India

Latitude: 16.083175 Longitude: 81.05067333333333
Local Time: 04:58:00 AM IST Date: 09/09/2022



Vijayawada - Anaparthi - Hemachandrababu Beach Rd,
Dammakota Andhra Pradesh 521 028 India

Latitude: 16.08120911111111 Longitude: 81.05079833333333
Local Time: 04:58:00 AM IST Date: 09/09/2022



Kotturu - Hemachandrababu Beach Road, Ramachandrapuram Andhra
Pradesh 521 028 India

Latitude: 16.00155111111111 Longitude: 81.049225
Local Time: 04:58:00 AM IST Date: 09/09/2022



Vijayawada - Anaparthi - Hemachandrababu Beach Rd,
Dammakota Andhra Pradesh 521 028 India

Latitude: 16.083175 Longitude: 81.05067333333333
Local Time: 04:58:00 AM IST Date: 09/09/2022



Vijayawada - Anaparthi - Hemachandrababu Beach Rd,
Dammakota Andhra Pradesh 521 028 India

Latitude: 16.083175 Longitude: 81.05077666666667
Local Time: 04:58:00 AM IST Date: 09/09/2022



Kotturu - Hemachandrababu Beach Road, Ramachandrapuram Andhra
Pradesh 521 028 India

Latitude: 16.00155111111111 Longitude: 81.049225
Local Time: 04:58:00 AM IST Date: 09/09/2022



Kotturu - Hemachandrababu Beach Road, Ramachandrapuram Andhra
Pradesh 521 028 India

Latitude: 16.00155111111111 Longitude: 81.049225
Local Time: 04:58:00 AM IST Date: 09/09/2022



Kotturu - Hemachandrababu Beach Road, Ramachandrapuram Andhra
Pradesh 521 028 India

Latitude: 16.00155111111111 Longitude: 81.049225
Local Time: 04:58:00 AM IST Date: 09/09/2022



Kotturu - Hemachandrababu Beach Road, Ramachandrapuram Andhra
Pradesh 521 028 India

Latitude: 16.00155111111111 Longitude: 81.049225
Local Time: 04:58:00 AM IST Date: 09/09/2022

