



2WR3+XJQ, Pulligada, Andhra Pradesh 521121, India

Latitude	Longitude
16.042485°	80.90505833333333°
Local 06:06:07 PM	Altitude -70.4 meters
GMT 12:36:07 PM	Monday, 15 Aug 2022




2WR3+XJQ, Pulligada, Andhra Pradesh 521121, India

Latitude	Longitude
16.042485°	80.90503333333332°
Local 06:06:29 PM	Altitude -68 meters
GMT 12:36:29 PM	Monday, 15 Aug 2022



2WR3+XJQ, Pulligada, Andhra Pradesh 521121, India

Latitude	Longitude
16.042485°	80.90505833333333°
Local 06:06:10 PM	Altitude -70.4 meters
GMT 12:36:10 PM	Monday, 15 Aug 2022




2WR3+XJQ, Pulligada, Andhra Pradesh 521121, India

Latitude	Longitude
16.04248833333333°	80.90505333333334°
Local 06:07:05 PM	Altitude -67.3 meters
GMT 12:37:05 PM	Monday, 15 Aug 2022



2WR3+XJQ, Pulligada, Andhra Pradesh 521121, India


Latitude	Longitude
16.04248833333333°	80.90505333333334°
Local 06:07:27 PM	Altitude -67.3 meters
GMT 12:37:27 PM	Monday, 15 Aug 2022



Avanigadda, Andhra Pradesh, India  
 Unnamed Road, Avanigadda, Andhra Pradesh 521121, India  
 Lat 16.033102°  
 Long 80.916071°  
 17/10/22 12:37 PM GMT +05:30



Avanigadda, Andhra Pradesh, India  
 Unnamed Road, Avanigadda, Andhra Pradesh 521121, India  
 Lat 16.033102°  
 Long 80.916071°  
 17/10/22 12:38 PM GMT +05:30



Avanigadda, Andhra Pradesh, India  
 Unnamed Road, Avanigadda, Andhra Pradesh 521121, India  
 Lat 16.033445°  
 Long 80.916729°  
 17/10/22 12:52 PM GMT +05:30