




CSP-1st WEEK PHOTOS





CSP-2nd WEEK PHOTOS




Nagayalanka
Nagayalanka, Andhra Pradesh, India
WWV9+J7X, Nagayalanka, Andhra Pradesh
521120, India
Lat 15.944061°
Long 80.918185°
06/06/22 09:13 PM



Viswanadhapalli, Andhra Pradesh, India
Unnamed Road, Viswanadhapalli, Andhra Pradesh 521121, India
Lat 16.048905°
Long 80.999465°
05/06/22 12:36 PM



Khaderabad, Andhra Pradesh, India
MDR319, Khaderabad, Andhra Pradesh 518439, India
Lat 14.845013°
Long 78.290591°
03/06/22 09:14 AM




9-25, Ramapuram, Andhra Pradesh 523111, India
Latitude 15.34744513° Longitude 79.6020833°
Local 09:15:22 PM Altitude 4.5 meters
GMT 03:45:22 PM Sunday 05-06-2022



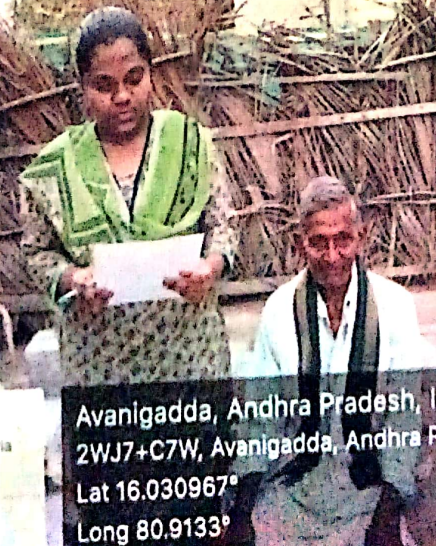
Pulligada, Andhra Pradesh, India
2VVX+WH5, Pulligada, Andhra Pradesh 521121, India
Lat 16.04491°
Long 80.89941°
01/06/22 07:16 PM



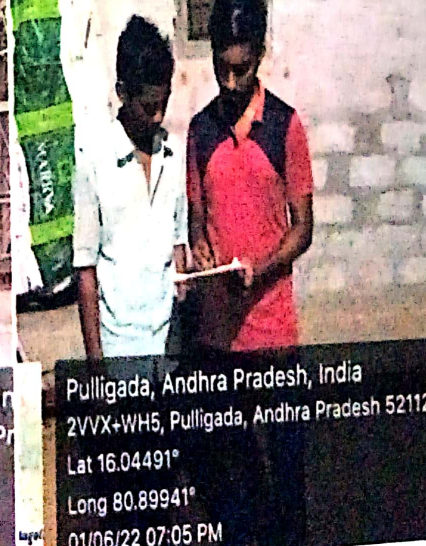
Avanigadda, Andhra Pradesh, India
2WJ7+C7W, Avanigadda, Andhra Pradesh 521121, India
Lat 16.030967°
Long 80.9133°
01/06/22 07:05 PM





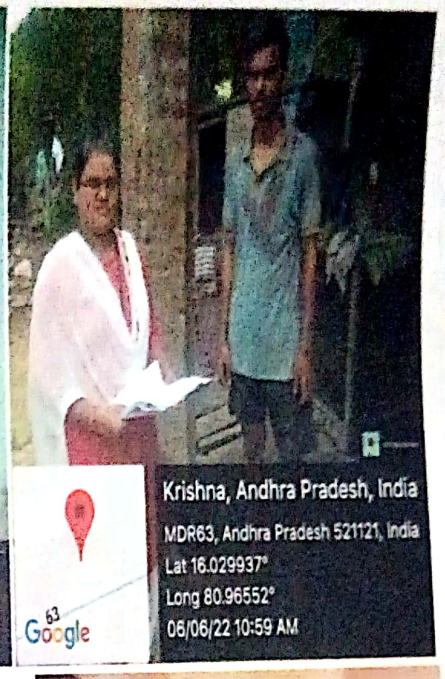

Avanigadda, Andhra Pradesh, India
2WJ7+C7W, Avanigadda, Andhra Pradesh 521121, India
Lat 16.030967°
Long 80.9133°



Avanigadda, Andhra Pradesh, India
2WJ7+C7W, Avanigadda, Andhra Pradesh 521121, India
Lat 16.030967°
Long 80.9133°




Pulligada, Andhra Pradesh, India
2VVX+WH5, Pulligada, Andhra Pradesh 521121, India
Lat 16.04491°
Long 80.89941°
01/06/22 07:05 PM






Pulligada, Andhra Pradesh, India
2WR3+RQ9, Pulligada, Andhra Pradesh 521121, India
Lat 16.042182°
Long 80.904005°




Avanigadda, Andhra Pradesh, India
2WF7+VWQ, Avanigadda, Andhra Pradesh 521121, India
Lat 16.024788°
Long 80.914481°
06/06/22 04:04 PM



Viewanadhapalli, Andhra Pradesh, India
2KWX+PWW, Viewanadhapalli, Andhra Pradesh 521121, India
Lat 16.048194°
Long 80.999378°
06/06/22 12:44 PM



Krishna, Andhra Pradesh, India
MDR63, Andhra Pradesh 521121, India
Lat 16.029937°
Long 80.96552°
06/06/22 10:52 AM




Avanigadda, Andhra Pradesh, India
2WJ7+C7W, Avanigadda, Andhra Pradesh 521121, India
Lat 16.030967°
Long 80.9133°
05/06/22 04:49 PM




Kolluru, Andhra Pradesh, India
11-117, Kolluru, Andhra Pradesh 522324, India
Lat 16.182235°
Long 80.801704°
05/06/22 09:06 PM



Avanigadda, Andhra Pradesh, India
2W78+9R7, Avanigadda, Andhra Pradesh 521121, India



Avanigadda, Andhra Pradesh, India
2WG8+XF2, Avanigadda, Andhra Pradesh 521121, India
Lat 16.02765°
Long 80.915978°



9-25, Ramapuram, Andhra Pradesh 523111, India
Latitude 15.34800196°
Longitude 79.60201816°
Local 08:51:22 PM
GMT-03:21:22 PM
Altitude -9.27 meters
Thursday, 02-06-2022