




Nagayalanka  
Nagayalanka, Andhra Pradesh, India  
WWV9+J7X, Nagayalanka, Andhra Pradesh  
521120, India  
Lat 15.844061°  
Long 80.918185°  
08/06/22 09:13 PM




Viewanadhapalli, Andhra Pradesh, India  
Unnamed Road, Viewanadhapalli, Andhra Pradesh 521121, India  
Lat 15.048902°  
Long 80.998485°  
08/06/22 12:38 PM




Khaderabad, Andhra Pradesh, India  
MCR319, Khaderabad, Andhra Pradesh 516438, India  
Lat 14.849013°  
Long 78.290091°  
03/06/22 09:14 AM



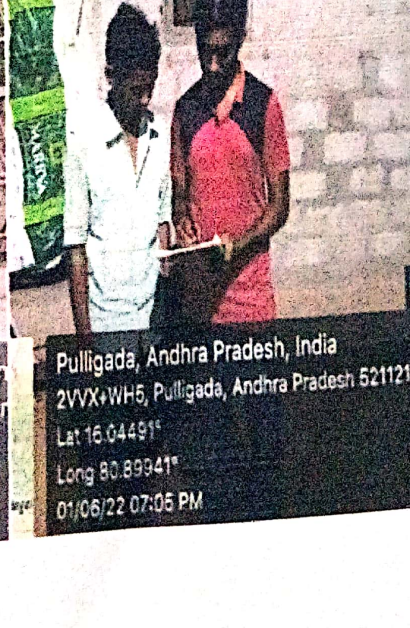
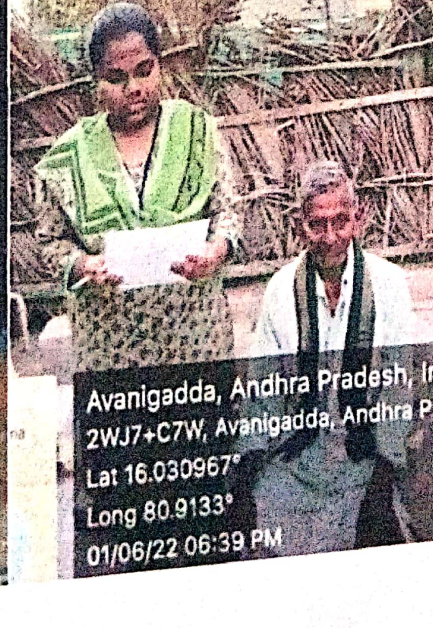

9-75, Ramapuram, Andhra Pradesh 523111, India  
Latitude 15.34744513°  
Longitude 79.60208333°  
Altitude 43 meters  
Local 09:15:22 PM  
GMT 03:45:22 PM  
Sunday, 05-06-2022



Pulligada, Andhra Pradesh, India  
2VXX+WH5, Pulligada, Andhra Pradesh 521121, India  
Lat 16.04491°  
Long 80.89941°  
01/06/22 07:16 PM



Pulligada, Andhra Pradesh, India  
2VXX+WH5, Pulligada, Andhra Pradesh 521121, India  
Lat 16.04491°  
Long 80.89941°  
01/06/22 07:05 PM







Pulligada, Andhra Pradesh, India  
2385+1002, Pulligada, Andhra Pradesh 521121, India  
Lat 16.029327°  
Long 80.964007°



Avanigadda, Andhra Pradesh, India  
2W7+V8Q, Avanigadda, Andhra Pradesh 521121, India  
Lat 16.024267°  
Long 80.914457°  
06/06/22 04:04 PM




Viewaradhapalli, Andhra Pradesh, India  
2XV6+PWW, Viewaradhapalli, Andhra Pradesh 521121, India  
Lat 16.048104°  
Long 80.986570°  
06/06/22 12:44 PM



Krishna, Andhra Pradesh, India  
MDR63, Andhra Pradesh 521121, India  
Lat 16.029937°  
Long 80.96552°  
06/06/22 10:52 AM




Avanigadda, Andhra Pradesh, India  
2WJ7+C7W, Avanigadda, Andhra Pradesh 521121, India  
Lat: 16.030967°  
Long 80.91833°  
05/06/22 04:49 PM




Kolluru, Andhra Pradesh, India  
11-117, Kolluru, Andhra Pradesh 522324, India  
Lat 16.182235°  
Long 80.801704°  
06/06/22 09:06 PM




Avanigadda, Andhra Pradesh, India  
2X78+8K7, Avanigadda, Andhra Pradesh 521121, India  
Lat 16.021366°  
Long 80.919802°  
02/06/22 05:34 PM



Avanigadda, Andhra Pradesh, India  
2W8+K72, Avanigadda, Andhra Pradesh 521121, India  
Lat 16.02795°  
Long 80.915970°  
02/06/22 07:16 PM




9-25, Ramapuram, Andhra Pradesh 523111, India  
Latitude 15.34800196°  
Longitude 79.60201816°  
Local 08:51:22 PM  
GMT 03:21:22 PM  
Altitude 9.27 meters  
Thursday, 02-06-2022



Avanigadda, Andhra Pradesh, India  
2W75+473, Avanigadda, Andhra Pradesh 521121, India  
Lat 16.02023°  
Long 80.97736°  
01/06/22 05:23 PM




Pulligada, Andhra Pradesh, India  
2W93+504, Pulligada, Andhra Pradesh 521121, India  
Lat 16.042144°  
Long 80.904016°



Krishna, Andhra Pradesh, India  
MDR63, Andhra Pradesh 521121, India  
Lat 16.029937°  
Long 80.96552°  
08/06/22 10:59 AM



Viewanadhapalli, Andhra Pradesh, India  
22Y2+H0F, Viewanadhapalli, Andhra Pradesh, India  
Lat 16.04518°  
Long 81.00079°  
31/05/22 07:40 PM



Kolluru, Andhra Pradesh, India  
11+117, Kolluru, Andhra Pradesh 522324, India  
Lat 16.182623°  
Long 80.8016°  
03/06/22 09:01 AM




Avanigadda, Andhra Pradesh, India  
2WQ7+3P1, Avanigadda, Andhra Pradesh 521121, India  
Lat 16.029123°  
Long 80.91443°  
08/06/22 10:54 AM



Pulligada, Andhra Pradesh, India  
2VYX+8YH5, Pulligada, Andhra Pradesh 521121, India  
Lat 16.04491°  
Long 80.89941°  
01/06/22 07:13 PM



Avanigadda, Andhra Pradesh, India  
2WF7+VH4, Avanigadda, Andhra Pradesh, India



9-25, Ramapuram, Andhra Pradesh 523111, India  
Longitude 79.60201983°  
Altitude -7.11 meters  
Thursday, 02-06-2022  
08:50:35 PM  
07:20:36 PM