




CSP-1st WEEK PHOTOS








CSP-2nd WEEK PHOTOS




Nagayalanka
Nagayalanka, Andhra Pradesh, India
WWW9-J7X, Nagayalanka, Andhra Pradesh
521120, India
Lat 15.944061°
Long 83.918185°
06/06/22 09:13 PM



Viswanadhapalli, Andhra Pradesh, India
Unnamed Road, Viswanadhapalli, Andhra Pradesh 521121, India
Lat 16.045905°
Long 80.979465°
05/06/22 12:36 PM




Khaderabad, Andhra Pradesh, India
MDR 31a, Khaderabad, Andhra Pradesh 516439, India
Lat 14.846018°
Long 78.290591°
03/06/22 09:14 AM



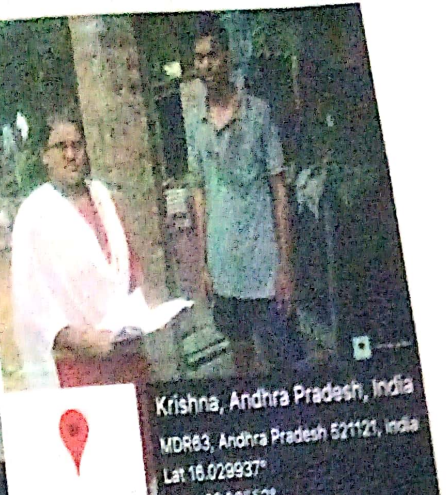
9-25, Ramapuram, Andhra Pradesh 523111, India
Latitude 15.34744513°
Longitude 79.6020833°
Local 09:15:22 PM
GMT 03:45:22 PM
Altitude 4.5 meters
Sunday 05-06-2022



Avanigadda, Andhra Pradesh, India
2W79+2V3, Avanigadda, Andhra Pradesh 521121, India
Lat 16.029123°
Long 80.817007°
01/06/22 05:20 PM



Pulligada, Andhra Pradesh, India
2WR3+RQ6, Pulligada, Andhra Pradesh 521121, India
Lat 16.042144°
Long 80.804046°




Krishna, Andhra Pradesh, India
MDR63, Andhra Pradesh 521121, India
Lat 16.029937°
Long 80.99552°
06/08/22 10:59 AM




Viewanadhapa, Andhra Pradesh, India
22V2+HCF, Viewanadhapa, Andhra Pradesh, India
Lat 16.045165°
Long 81.000792°
31/05/22 07:40 PM



Kolluru, Andhra Pradesh, India
11-117, Kolluru, Andhra Pradesh 522324, India
Lat 16.182622°
Long 80.8015°
03/06/22 09:01 AM




Avanigadda, Andhra Pradesh, India
2W67+3R1, Avanigadda, Andhra Pradesh 521121, India
Lat 16.025123°
Long 80.91443°
05/06/22 10:54 AM



Pulligada, Andhra Pradesh, India
2VXX+WH5, Pulligada, Andhra Pradesh 521121, India
Lat 16.04491°
Long 80.89941°
01/06/22 07:13 PM




Avanigadda, Andhra Pradesh, India
2WF7+VH4, Avanigadda, Andhra Pradesh 521121, India



9-25, Ramapuram, Andhra Pradesh 523111, India
Latitude 15.34799089°
Longitude 79.60201983°
Local Time MT 03:20:36 PM
Altitude -7.11 meters
Thursday 02 06 2022




Pulligada, Andhra Pradesh, India
26R3+R3C, Pulligada, Andhra Pradesh 521121, India
Lat 16.042182°
Long 80.804005°



Avanigadda, Andhra Pradesh, India
2WJ7+192, Avanigadda, Andhra Pradesh 521121, India
Lat 16.004780°
Long 80.914484°
06/06/22 04:01 PM




Vijvanadibaili, Andhra Pradesh, India
2K7111, India
Lat 16.048104°
Long 80.808977°
06/06/22 12:44 PM



Krishna, Andhra Pradesh, India
MDR63, Andhra Pradesh 521121, India
Lat 16.029937°
Long 80.96552°
06/06/22 10:52 AM




Avanigadda, Andhra Pradesh, India
2WJ7+C7W, Avanigadda, Andhra Pradesh 521121, India
Lat 16.030967°
Long 80.9133°
05/06/22 04:49 PM




Kolluru, Andhra Pradesh, India
11-117, Kolluru, Andhra Pradesh 522124, India
Lat 16.182239°
Long 80.801704°
06/06/22 09:06 PM



Avanigadda, Andhra Pradesh, India
2WJ7+192, Avanigadda, Andhra Pradesh 521121, India
Lat 16.004780°
Long 80.914484°
06/06/22 10:14 PM



Avanigadda, Andhra Pradesh, India
2WJ7+192, Avanigadda, Andhra Pradesh 521121, India
Lat 16.004780°
Long 80.914484°
06/06/22 07:16 PM



9-25, Ramakuram, Andhra Pradesh 521111, India
Latitude 15.34800196°
Longitude 79.60701816°
Local 08:51:22 PM
GMT 01:21:22 PM
Altitude 937 meters
Thursday, 06-06-2022