





Angapalle, Andhra Pradesh, India  
Latitude: 15.34800196  
Longitude: 79.60201876  
Date: 05/06/22 10:52 AM



Angapalle, Andhra Pradesh, India  
Latitude: 15.34800196  
Longitude: 79.60201876  
Date: 05/06/22 10:52 AM



Venkatapuram, Andhra Pradesh, India  
Latitude: 15.34800196  
Longitude: 79.60201876  
Date: 05/06/22 10:52 AM



Krishna, Andhra Pradesh, India  
Latitude: 15.34800196  
Longitude: 79.60201876  
Date: 05/06/22 10:52 AM




Angapalle, Andhra Pradesh, India  
Latitude: 15.34800196  
Longitude: 79.60201876  
Date: 05/06/22 04:48 PM




Kolluru, Andhra Pradesh, India  
Latitude: 15.34800196  
Longitude: 79.60201876  
Date: 05/06/22 09:08 PM



Angapalle, Andhra Pradesh, India  
Latitude: 15.34800196  
Longitude: 79.60201876  
Date: 05/06/22 10:52 AM




Angapalle, Andhra Pradesh, India  
Latitude: 15.34800196  
Longitude: 79.60201876  
Date: 05/06/22 10:52 AM




9-25, Ramapuram, Andhra Pradesh 523112, India  
Latitude: 15.34800196  
Longitude: 79.60201876  
Date: 05/06/22 04:48 PM



Avanigadda, Andhra Pradesh, India  
2478+4V3, Avanigadda, Andhra Pradesh 521121, India  
Lat 16.079023°  
Long 80.87341°  
01/06/22 05:30 PM




Pulligada, Andhra Pradesh, India  
2WR5+RQJ, Pulligada, Andhra Pradesh 521121, India  
Lat 16.042144°  
Long 80.904045°



Krishna, Andhra Pradesh, India  
MDR63, Andhra Pradesh 521121, India  
Lat 16.029937°  
Long 80.96552°  
08/06/22 10:59 AM



Viewanadhapalli, Andhra Pradesh, India  
22Y2+HC7, Viewanadhapalli, Andhra Pradesh, India  
Lat 16.045185°  
Long 81.000797°  
31/05/22 07:40 PM



Kolluru, Andhra Pradesh, India  
11-117, Kolluru, Andhra Pradesh 522324, India  
Lat 16.182623°  
Long 80.8015°  
03/06/22 09:01 AM




Avanigadda, Andhra Pradesh, India  
2WQ7+3P1, Avanigadda, Andhra Pradesh 521121, India  
Lat 16.025103°  
Long 80.91443°  
05/06/22 10:54 AM



Pulligada, Andhra Pradesh, India  
2VYX+WH5, Pulligada, Andhra Pradesh 521121, India  
Lat 16.04491°  
Long 80.89941°



Avanigadda, Andhra Pradesh, India  
2WF7+VH4, Avanigadda, Andhra Pradesh 521121, India



9-25, Ramapuram, Andhra Pradesh 523111, India  
Latitude 15.34799089°  
Longitude 79.60201983°  
Altitude 7.11 meters  
Local 08:50:36 PM  
GMT 03:20:36 PM  
Thursday, 02-06-2022


# CSP-2<sup>nd</sup> WEEK PHOTOS



**Nagayalanka, Andhra Pradesh, India**  
 WWV8+J7X, Nagayalanka, Andhra Pradesh  
 521120, India  
 Lat 15.844081°  
 Long 80.918185°  
 06/06/22 08:13 PM



**Viewanadhapani, Andhra Pradesh, India**  
 Urvanada Road, Viewanadhapani, Andhra Pradesh 521121, India  
 Lat 16.041820°  
 Long 80.999400°  
 06/06/22 11:08 PM



**Klipdara, Andhra Pradesh, India**  
 KIPDRA, Klapdara, Andhra Pradesh 521120, India  
 Lat 15.844081°  
 Long 79.199999°  
 06/06/22 08:14 PM




**9-25, Ramapuram, Andhra Pradesh 523111, India**  
 Latitude 15.34744513°  
 Longitude 79.6020833°  
 Altitude: 4.0 meters  
 Sunday, 15-06-2022  
 GMT 03:45:32 PM




**Pulligada, Andhra Pradesh, India**  
 2VYX+WH6, Pulligada, Andhra Pradesh 521121, India  
 Lat 16.04491°  
 Long 80.89941°  
 01/06/22 07:16 PM




**Pulligada, Andhra Pradesh, India**  
 2VYX+WH6, Pulligada, Andhra Pradesh 521121, India  
 Lat 16.04491°  
 Long 80.89941°  
 01/06/22 07:16 PM




**విజయవాడ, ఆంధ్ర ప్రదేశ్, భారతదేశం**  
 2వ ఎం జి రోడ్, విజయవాడ, ఆంధ్ర ప్రదేశ్ 521125, భారతదేశం  
 Lat 15.844741°  
 Long 81.999669°  
 01/06/22 08:26 AM



**Avanigadda, Andhra Pradesh, India**  
 2WJ7+C7W, Avanigadda, Andhra Pradesh 521121, India  
 Lat 16.030967°  
 Long 80.9133°  
 01/06/22 06:39 PM



**Pulligada, Andhra Pradesh, India**  
 2VYX+WH6, Pulligada, Andhra Pradesh 521121, India  
 Lat 16.04491°  
 Long 80.89941°  
 01/06/22 07:05 PM



# CSP-1<sup>st</sup> WEEK PHOTOS

