




Puligada, Andhra Pradesh, India
23803402, Puligada, Andhra Pradesh 52121, India
Lat 16.04283°
Long 80.86497°



Avanigadda, Andhra Pradesh, India
2001+100, Avanigadda, Andhra Pradesh 52101, India
Lat 16.04378°
Long 80.86497°
05/06/22 04:45 PM



Vissanadhapalli, Andhra Pradesh, India
23803402, Vissanadhapalli, Andhra Pradesh
52121, India
Lat 16.04494°
Long 80.86497°
05/06/22 10:44 PM



Krishna, Andhra Pradesh, India
102863, Andhra Pradesh 52121, India
Lat 16.029937°
Long 80.96552°
06/06/22 10:52 AM




Avanigadda, Andhra Pradesh, India
20027+07W, Avanigadda, Andhra Pradesh 52101, India
Lat 16.030997°
Long 80.8133°
05/06/22 04:49 PM




Kolluru, Andhra Pradesh, India
11-112, Kolluru, Andhra Pradesh 522324, India
Lat 16.182235°
Long 80.801704°
06/06/22 09:06 PM



Avanigadda, Andhra Pradesh, India
20026+467, Avanigadda, Andhra Pradesh 52101, India
Lat 16.02788°
Long 80.81802°
05/06/22 03:24 PM




Avanigadda, Andhra Pradesh, India
20026-372, Avanigadda, Andhra Pradesh 52101, India
Lat 16.02788°
Long 80.81802°
05/06/22 03:15 PM



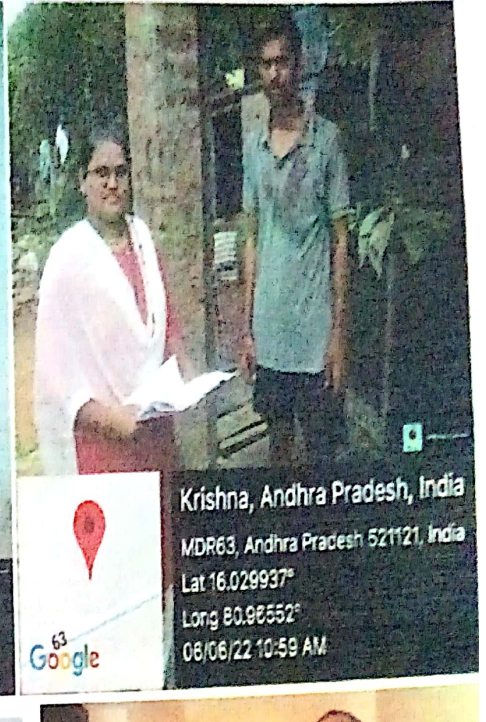
9-25, Ramapuram, Andhra Pradesh 523117, India
Latitude
15.34800196°
Longitude
79.60701816°
Local 08:51:22 PM
GMT 03:21:22 PM
Altitude -9.27 meters
Thursday, 02/06/2022



Avanigadda, Andhra Pradesh, India
2W76+4V3, Avanigadda, Andhra Pradesh 521121, India
Lat 16.013023°
Long 80.917361°
01/06/22 05:20 PM




Pulligada, Andhra Pradesh, India
2WR3+RG6, Pulligada, Andhra Pradesh 621121, India
Lat 16.042144°
Long 80.804046°




Krishna, Andhra Pradesh, India
MDR63, Andhra Pradesh 521121, India
Lat 16.029937°
Long 80.96552°
06/06/22 10:59 AM



Viswanadhapalli, Andhra Pradesh, India
2ZV2+HCF, Viswanadhapalli, Andhra Pradesh, India
Lat 16.045165°
Long 81.000792°
31/05/22 07:40 PM



Kolluru, Andhra Pradesh, India
11-117, Kolluru, Andhra Pradesh 522324, India
Lat 16.182623°
Long 80.8015°
03/06/22 09:01 AM




Avanigadda, Andhra Pradesh, India
2WQ7+3P1, Avanigadda, Andhra Pradesh 521121, India
Lat 16.025123°
Long 80.91443°
06/06/22 10:54 AM



Andhra Pradesh, India



Avanigadda, Andhra Pradesh, India
2WF7+VH4,



9-25, Ramapuram, Andhra Pradesh 523111
Latitude 16.025123°
Longitude 79.60201983°


CSP-2nd WEEK PHOTOS




Nogayalanka
 Nagayalanka, Andhra Pradesh, India
 WWV9+J7X, Nagayalanka, Andhra Pradesh
 521120, India
 Lat 15.944061°
 Long 80.918185°
 06/06/22 09:13 PM




Viewanadhapalli
 Viewanadhapalli, Andhra Pradesh, India
 Unnamed Road, Viewanadhapalli, Andhra Pradesh 521121, India
 Lat 16.048906°
 Long 80.999485°
 06/06/22 12:36 PM




Khaderabad
 Khaderabad, Andhra Pradesh, India
 MDR319, Khaderabad, Andhra Pradesh 518439, India
 Lat 14.846013°
 Long 78.290591°
 03/06/22 09:14 AM




9-25 Ramapuram
 Ramapuram, Andhra Pradesh 523111, India
 Latitude 15.34744513°
 Longitude 79.6020833°
 Local 09:23:02 PM
 GMT 03:45:22 PM
 Altitude 4.3 meters
 Sunday 09-06-2022



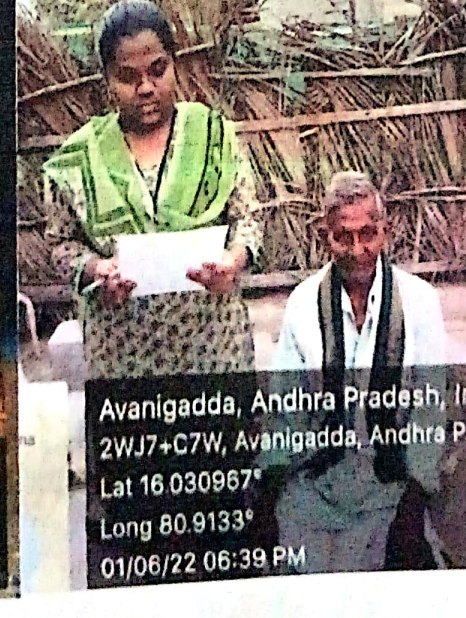
Pulligada
 Pulligada, Andhra Pradesh, India
 2VYX+WH5, Pulligada, Andhra Pradesh 521121, India
 Lat 16.04491°
 Long 80.89941°
 01/06/22 07:16 PM



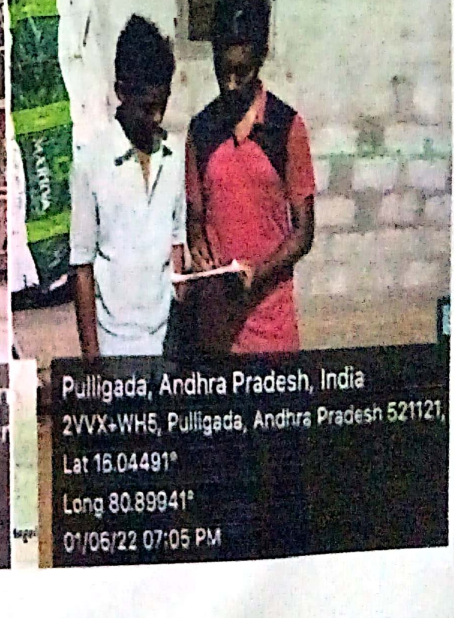
Avanigadda
 Avanigadda, Andhra Pradesh, India
 2VYX+WH5, Avanigadda, Andhra Pradesh 521121, India
 Lat 16.04491°
 Long 80.89941°
 01/06/22 07:16 PM






విశ్వనాథపల్లి, ఆంధ్ర ప్రదేశ్, భారతదేశం
 విశ్వనాథపల్లి, ఆంధ్ర ప్రదేశ్, భారతదేశం
 2VYX+WH5, విశ్వనాథపల్లి, ఆంధ్ర ప్రదేశ్ 521121, India
 Lat 16.04491°
 Long 80.89941°
 01/06/22 09:08 PM



Avanigadda
 Avanigadda, Andhra Pradesh, India
 2VWJ+C7W, Avanigadda, Andhra Pradesh 521121, India
 Lat 16.030967°
 Long 80.9133°
 01/06/22 06:39 PM



Pulligada
 Pulligada, Andhra Pradesh, India
 2VYX+WH5, Pulligada, Andhra Pradesh 521121, India
 Lat 16.04491°
 Long 80.89941°
 01/06/22 07:05 PM



CSF-1 WEEKLY PICTURES

